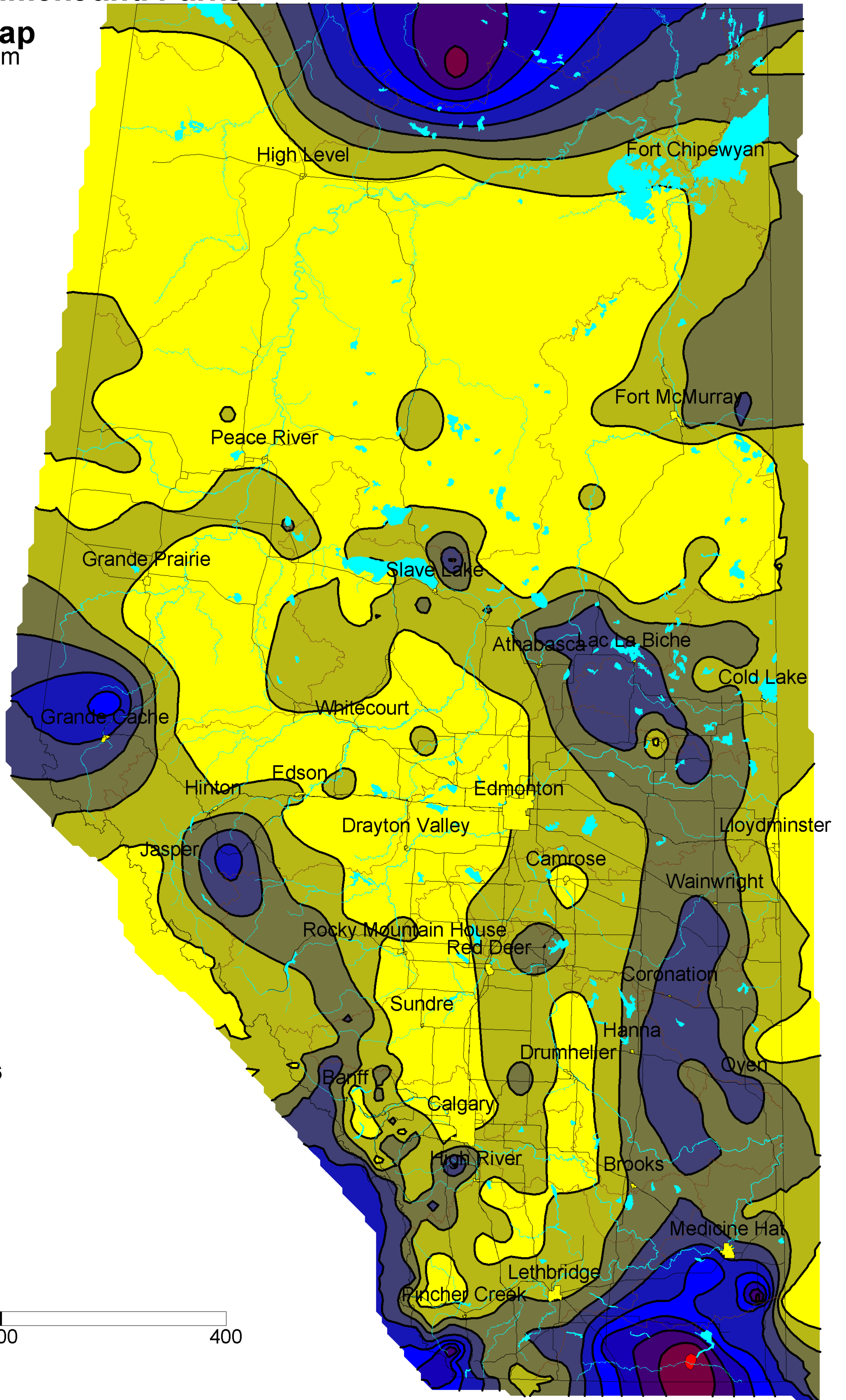
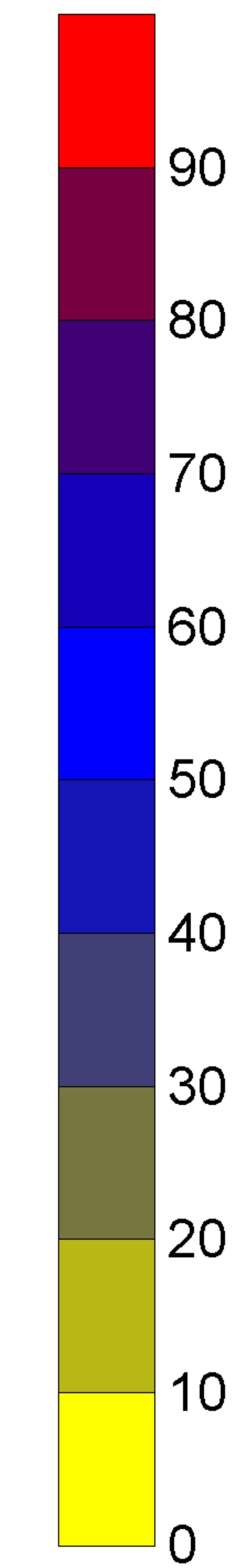


Alberta Environment and Parks

Precipitation Map

Contour Interval 10 mm



April 2016

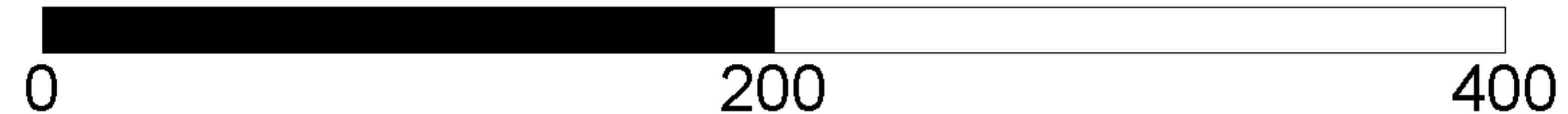
01 April 2016

01 May 2016

- Cities
- Rivers
- Basins
- Lakes

Roads

Distance in Kilometers



Map Scale 1: 5 Million