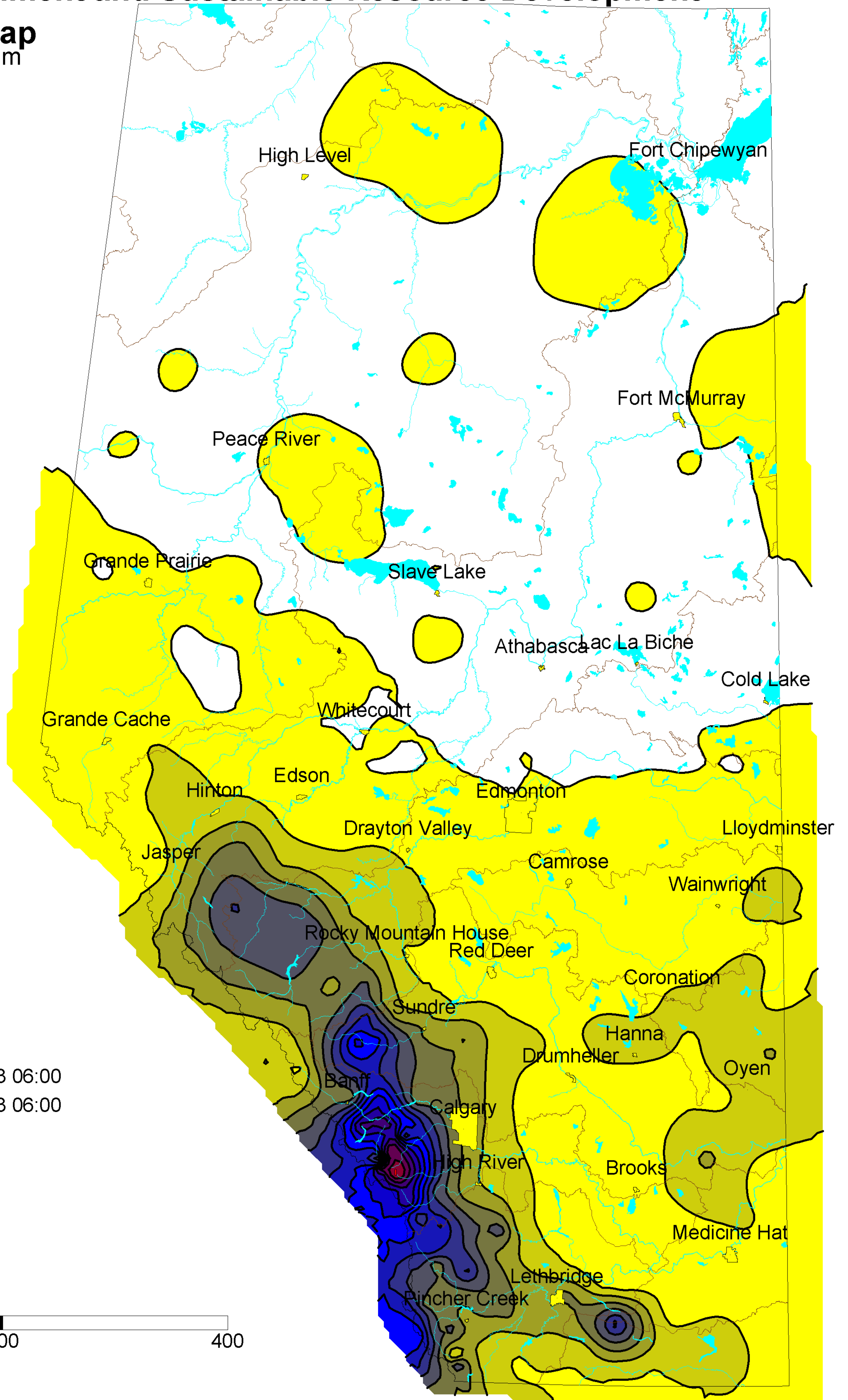
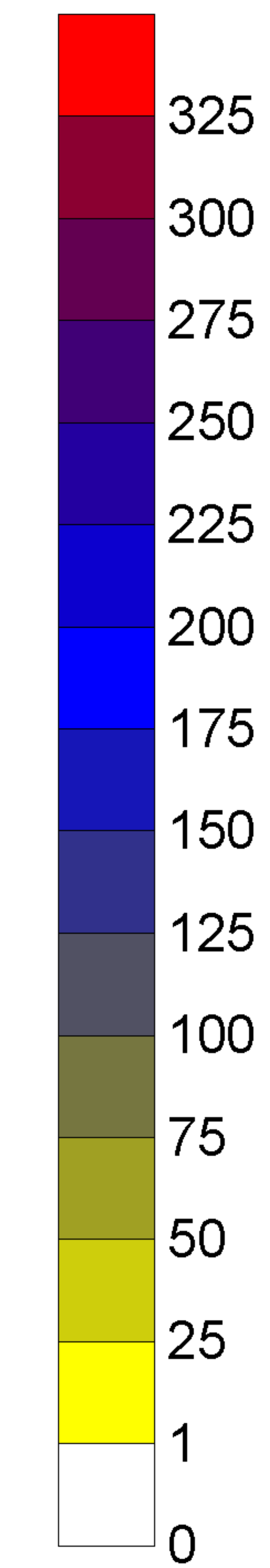


Alberta Environment and Sustainable Resource Development

Precipitation Map

Contour Interval 25 mm

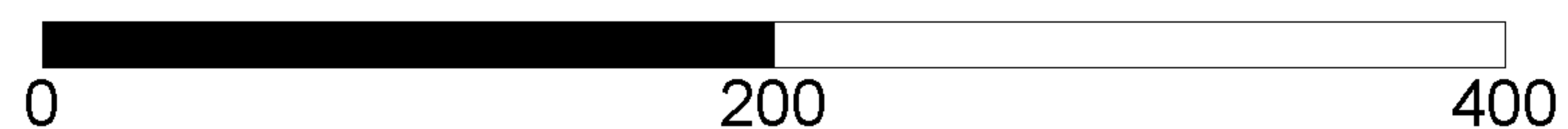


June 19-22, 2013

72 Hours 19 June 2013 06:00
22 June 2013 06:00

Cities
Rivers
Basins
Lakes

Distance in Kilometers



Map Scale 1: 5 Million